




MOTORBOOT-RENNSTRECKE / POWERBOAT-RACETRACK
BERLIN - GRÜNAU (GER) "Der lange See" (version 1 - without chicane)
 (Appendix to REQUEST FOR WATER REGISTRATION)

coordinates: 52°24'44.17" N 13°35'17.39" E

1. - 5. Festeinbauten in der Regattastrecke / fix builts in the track
6. Startampel / start lights
7. Anzeigetafel / display
8. Slipanlage / slip system
9. Ansteuerungsboje / bearings buoy after the start

Wassertiefe der Rennstrecke: 3,60 ... 5,60 Meter
 water-depth from the race-track: 3,60 ... 5,60 meters

-  Streckensicherungsboot (5 x)
Track safety boat (5 x)
-  Rettungsboot (3 x, DMYV + ASB)
Rescue service / life boat (3 x, DMYV + ASB)
-  Bojenbeobachter (4 x)
buoys observer (4 x)

Download from
www.motorbootrennsport.de

